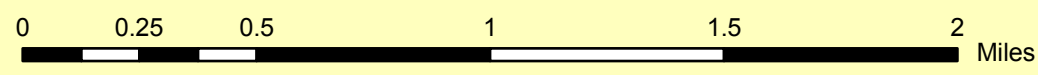
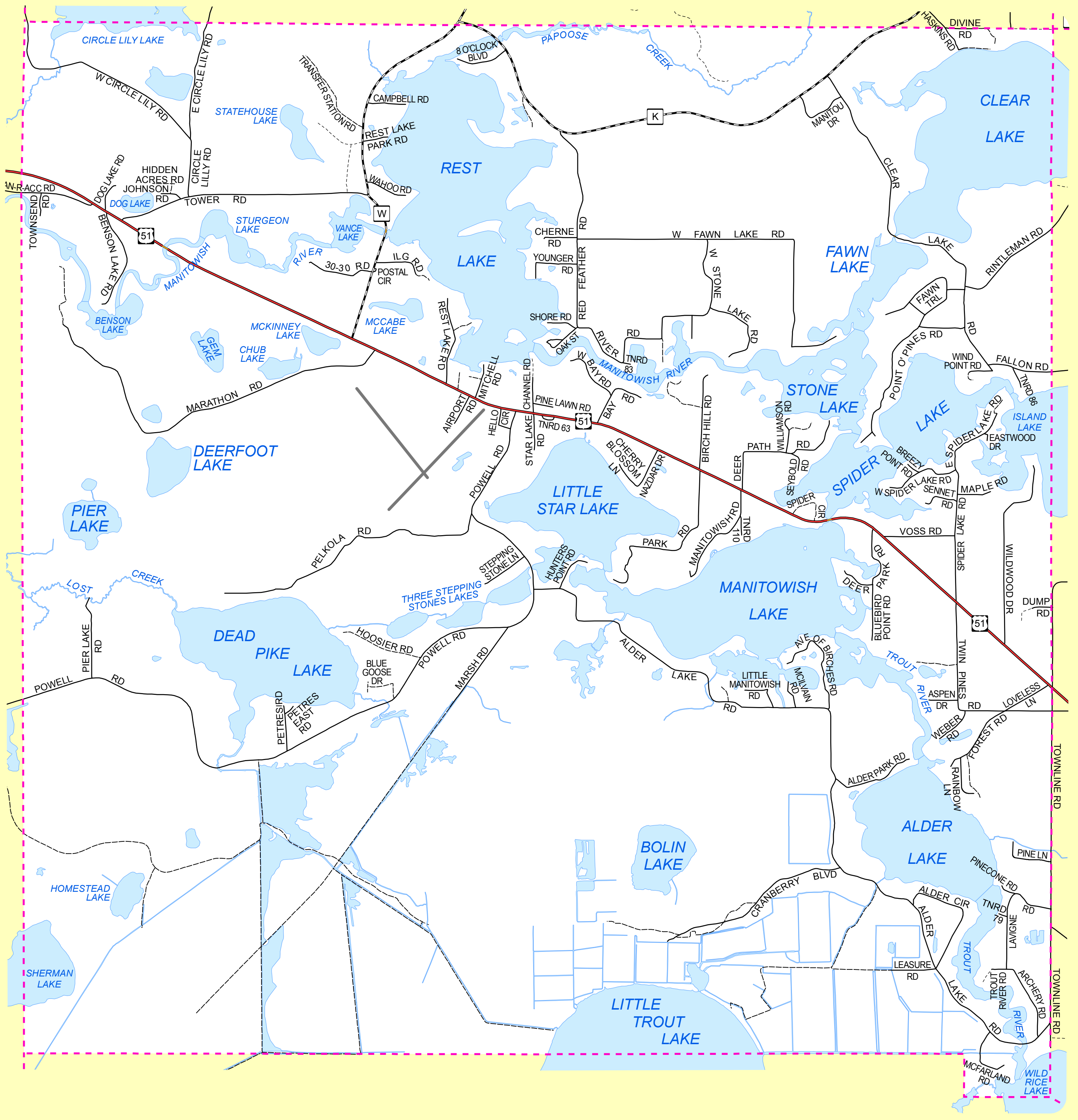


Iron County



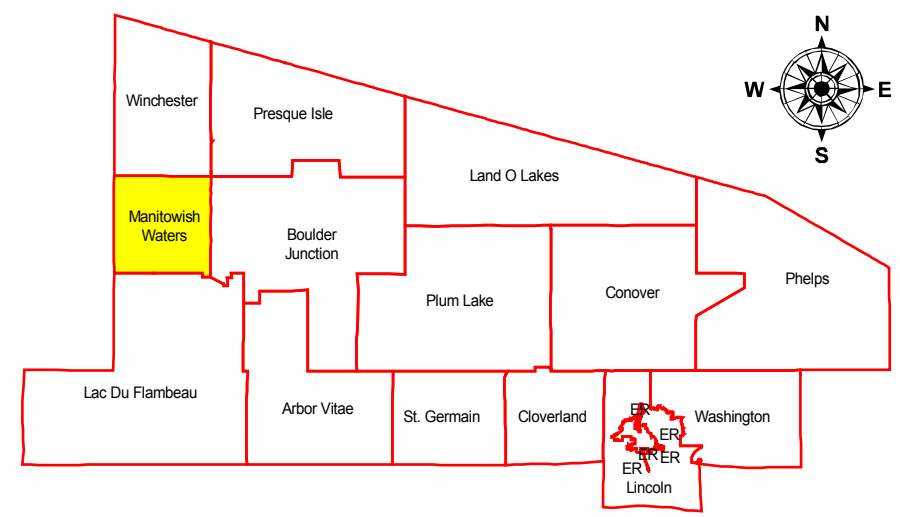
Town of Manitowish Waters

Vilas County, Wisconsin

- Road Map -

Information contained in this book is based on countywide aerial photography taken in May of 1996 and 2005, surveys, legal descriptions and other recorded documents. PLSS boundaries shown are based on a countywide GPS control network. Final approval of road names, placement, and type was verified by township fire chiefs or town officials and the Vilas County address coordinator. This map is intended to aid in the location of roads and does not represent the legal status of road ownership or extent. Please report any discrepancies to the Vilas County Mapping Department. Lake names taken from Wisconsin DNR Master Waterbody Identification Table.

-Printed 11/13/2009-



Feature Symbols

- Federal / State Highway
- County Highway
- Town Roads
- Private Roads
- Indian/Tribal Roads
- Forest Roads
- Other Roads
- Airport Runways
- Bridges
- Municipal Boundaries
- Waterbody



This map is provided courtesy of Vilas County and is to be used for reference purposes only. Vilas County makes every effort to produce and publish the most accurate and current information possible. No warranties, expressed or implied, are provided for the data provided, its use, or its interpretation. Vilas County does not guarantee the accuracy of the material contained herein and is not responsible for any misuse or misrepresentation of this information or its derivatives. This map does not represent a survey.